

Assessing the Potential of Satellite-Retrieved and Global Land Data Assimilation System-Simulated Soil Moisture Datasets for Soil Moisture Mapping in Bangladesh

Siam Maksud¹, Alvee Bin Hannan¹, and Nasreen Jahan¹

¹Bangladesh University of Engineering and Technology

November 24, 2022

Abstract

Soil moisture plays an essential role in the complex eco-hydrologic processes, such as infiltration, rainfall-evapotranspiration-runoff circulation, photosynthesis, and groundwater recharge. However, the accurate estimation of soil moisture (SM) at regional or larger scale is difficult because SM varies highly over space and time due to heterogeneous land cover and soil properties, and ground measurements are often time-consuming and expensive. Currently, Bangladesh Meteorological Department (BMD) measures SM only at twelve stations which is quite inadequate for assessing large-scale spatial and temporal variation of SM. Thus, satellite-derived soil moisture data products or Global Land Data Assimilation System simulated (GLDAS-2.2) soil moisture dataset with the Gravity Recovery and Climate Experiment Data Assimilation (GRACE-DA) can be promising alternatives to the in-situ measurement for this data-scarce region. In this study, the spatial and temporal variations of SM from GLDAS and Soil Moisture Active Passive (SMAP) satellite were compared against the in-situ measurements from seven agrometeorological stations of Bangladesh. The GLDAS and SMAP products overpredicted the in-situ SM for most of the stations and could capture the temporal dynamics of observed SM with correlation coefficient (R) of 0.36 and 0.17, respectively. Later an Artificial Neural Network model was developed based on soil moisture from both sources (SMAP and GLDAS) and terrestrial water storage from GLDAS to obtain more accurate estimation of SM for this data-scarce region. The ANN model shows an improvement in estimation and predicted SM with $R = 0.63$ (considering all stations). The results were more promising when separate model is developed for each study site. Incorporating additional climate data (such as precipitation with different lag times) as input improved the accuracy marginally. This study suggests that the release of daily GRACE gravity field solutions in near-real-time may provide a reasonable and continuous estimate of soil moisture in this data-scarce region.

Assessing the Potential of Satellite-Retrieved and Global Land Data Assimilation System-Simulated Soil Moisture Datasets for Soil Moisture Mapping in Bangladesh

Assessing the Potential of Satellite-Retrieved and Global Land Data Assimilation System-Simulated Soil Moisture Datasets for Soil Moisture Mapping in Bangladesh
Siam Maksud, Alvee Bin Hannan, Dr. Nasreen Jahan
Bangladesh University of Engineering Technology

Motivation

Methodology

Findings

Conclusions


Challenges

This website uses cookies to ensure you get the best experience on our website. [Learn more](#)

Accept

Siam Maksud, Alvee Bin Hannan, Dr. Nasreen Jahan

Bangladesh University of Engineering Technology



PRESENTED AT:

AGU FALL MEETING
New Orleans, LA & Online Everywhere
13-17 December 2021

Poster Gallery
brought to you by
WILEY

MOTIVATION



Figure 1: Effect of Climate Change on Agricultural Lands of Bangladesh

- Bangladesh is a South Asian country located in a region vulnerable to climate change. The country is witnessing irregular weather patterns, as well as a consistent rise in temperature and precipitation.
- Soil Moisture is an important climate variable to understand and predict extreme events which can provide early warnings of these events and help the country mitigate the effect of climate change.
- In Bangladesh, the measurement of soil moisture is limited to only a few climate stations. The field measurement of the data is also done weekly.
- To avoid these problems, satellite-derived products can be cheap and useful alternatives to the field measurements
- In this study, we accessed the use of satellite-derived products to predict soil moisture in the real field.

STUDY AREA

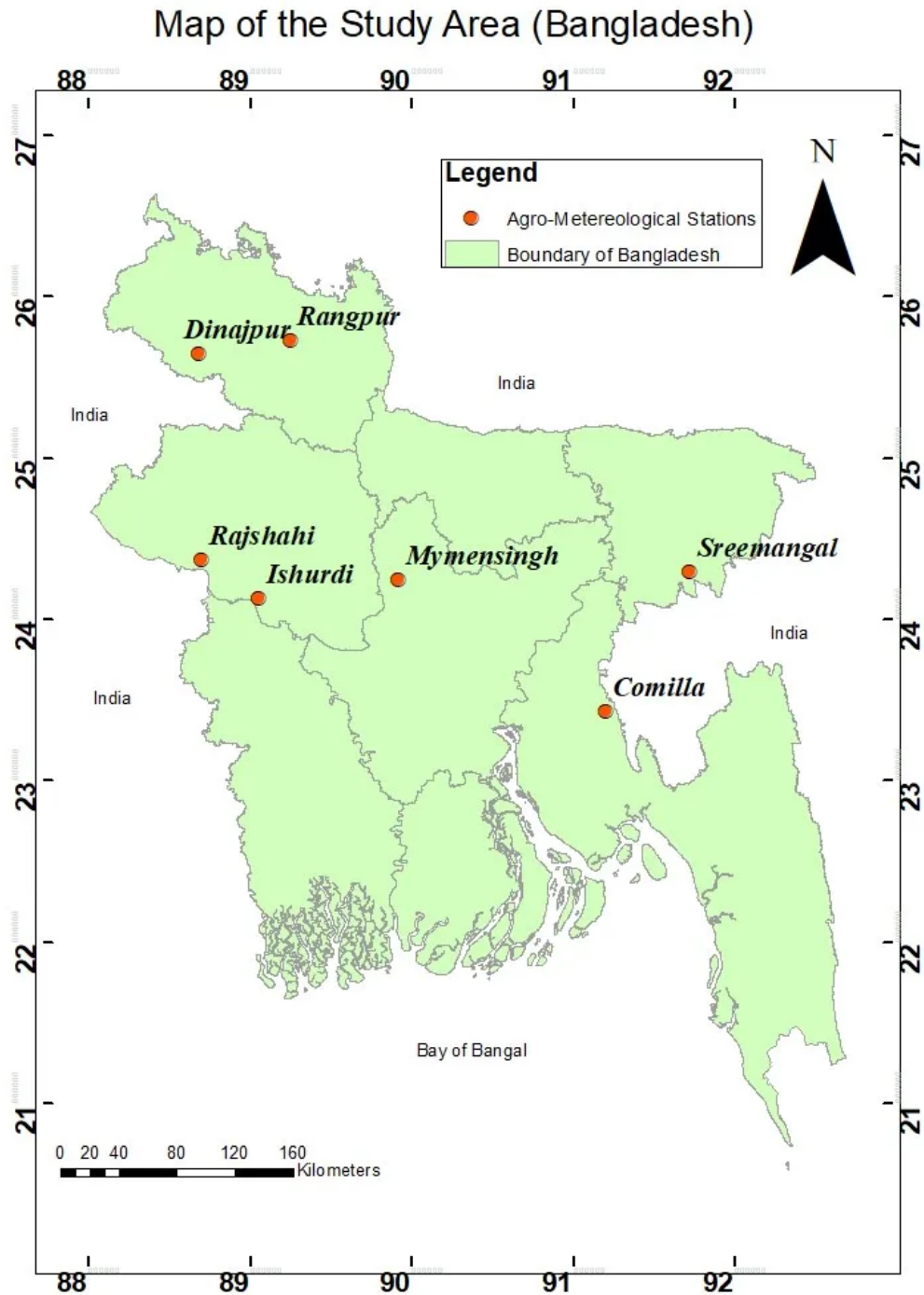


Figure 2: Locations of the study sites.

- The study was conducted in seven different Meteorological stations all over Bangladesh.
- Within the seven stations, five are situated in the northwest region. This region is arider compared to the other areas of the country.

METHODOLOGY

A shallow Artificial Neural Network model was used to predict surface soil moisture (within 5 cm depth of soil layer) using a combination of different variables.

The variables used are-

- Surface soil moisture from SMAP (Soil Moisture Active Passive) satellite and GLDAS 2.2 land surface model
- Terrestrial Water Storage(TWS) from GLDAS-2.2
- Daily rainfall from ECMWF reanalysis

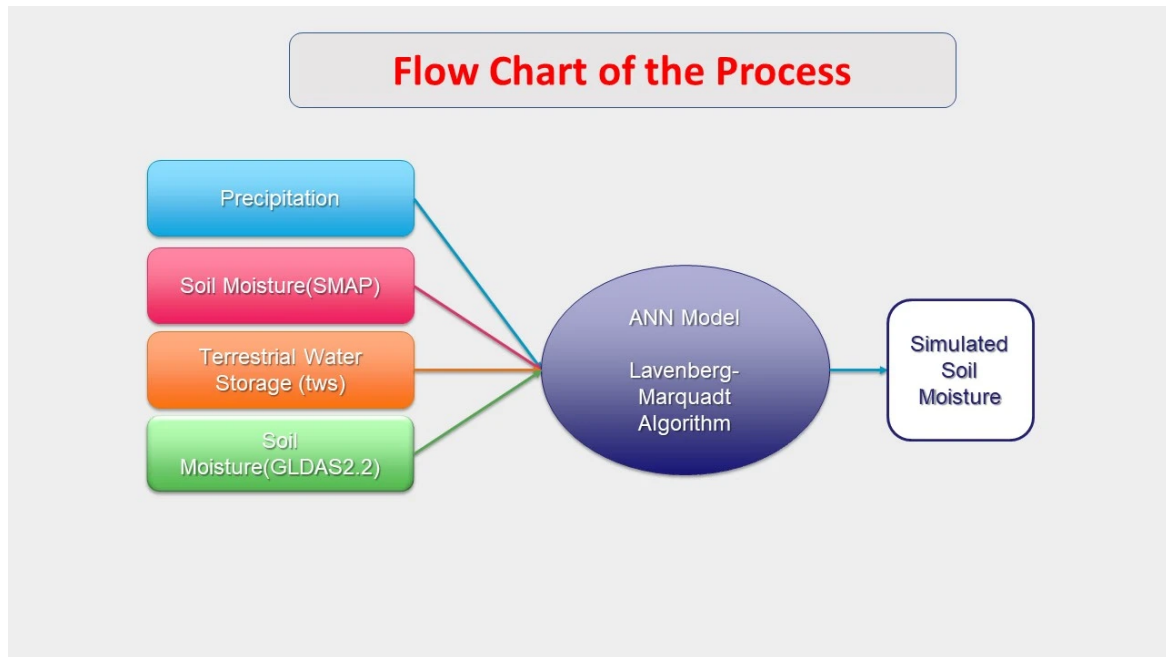


Figure 3: Flow chart of the simulation process

Data used for validation:

Observed Soil Moisture data from Bangladesh Meteorological Department (BMD)

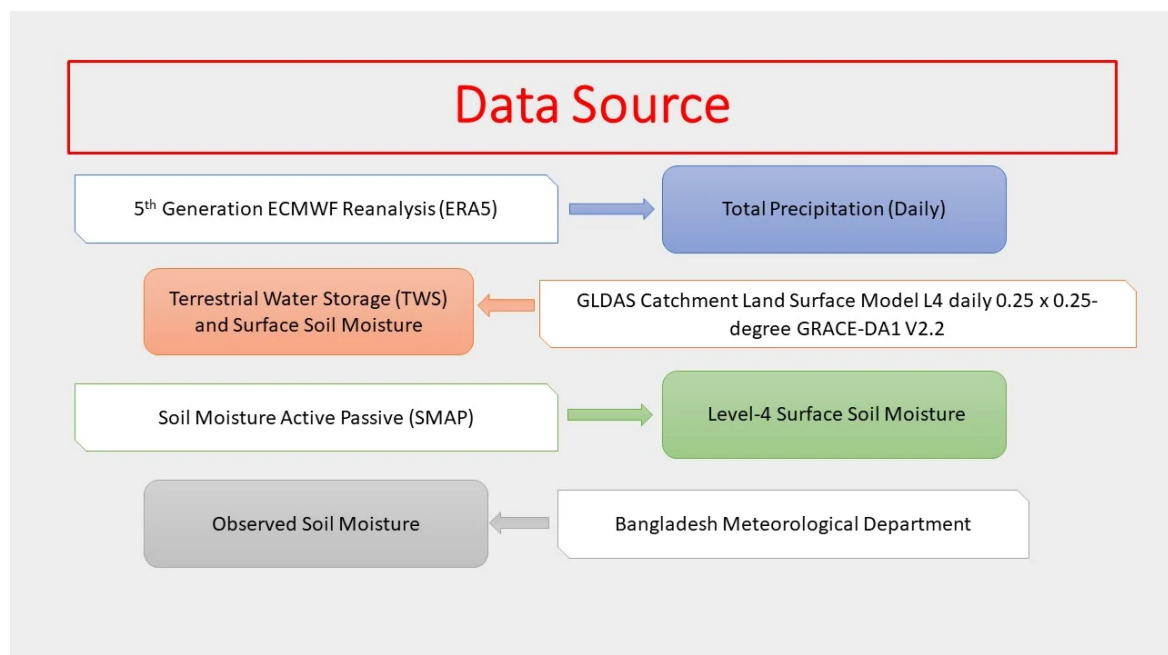


Figure 4: Source of the used data

FINDINGS

- When SMAP and GLDAS 2.2 products were integrated, the ANN model produced encouraging results. This simulated soil moisture produced a better outcome than using solely SMAP moisture as input variables.

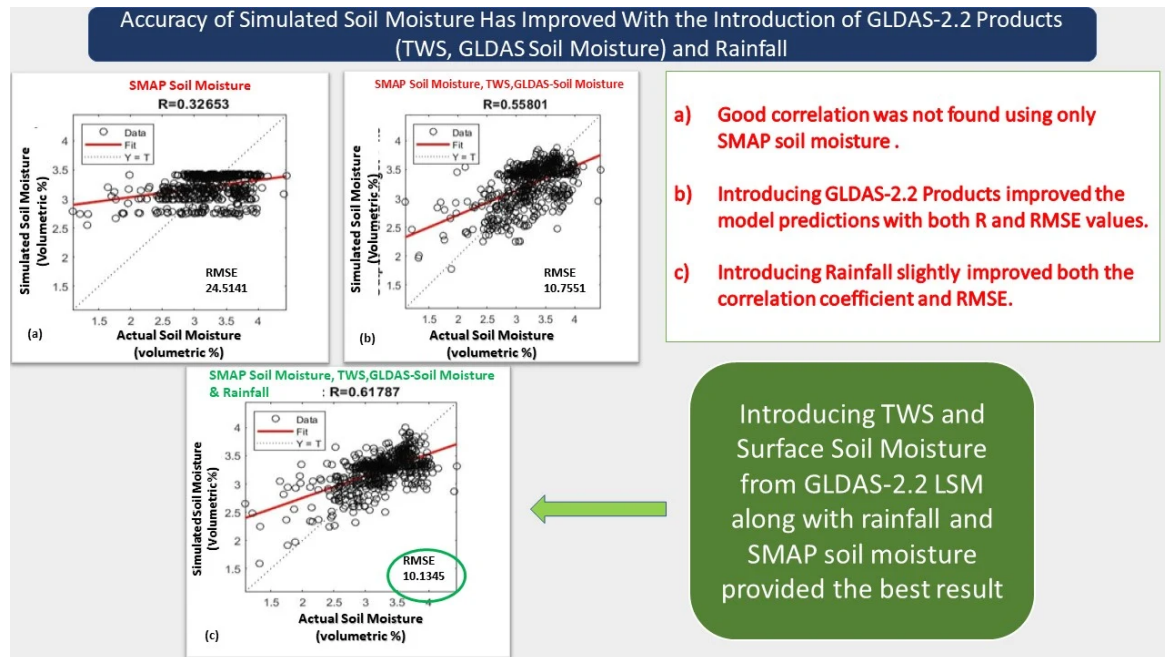


Figure 5: Prediction of soil moisture from all stations

- A good correlation was observed when the model was run for a single station. However, the prediction was not promising.

Soil Moisture (SMAP & GLDAS), TWS & Rainfall Combined for A Single Station

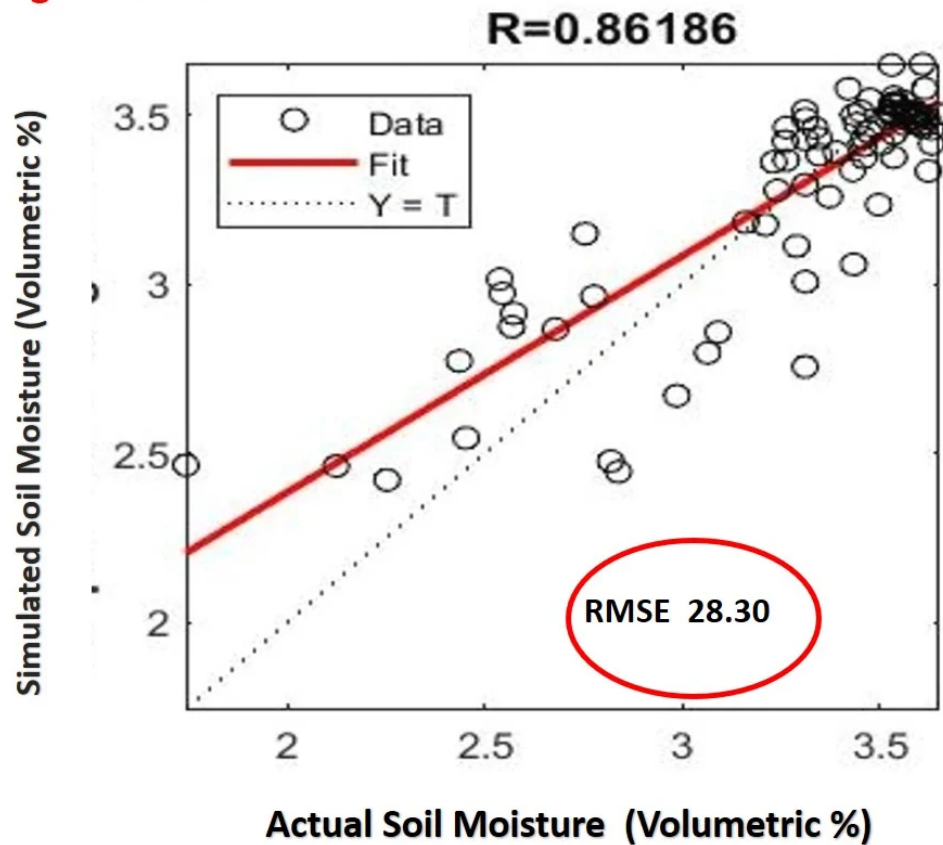


Figure 6: Prediction of soil moisture from a single station

- Linear regression with a single variable (SMAP soil moisture and GLDAS surface soil moisture) resulted in R^2 values of 0.36 and 0.19 respectively.

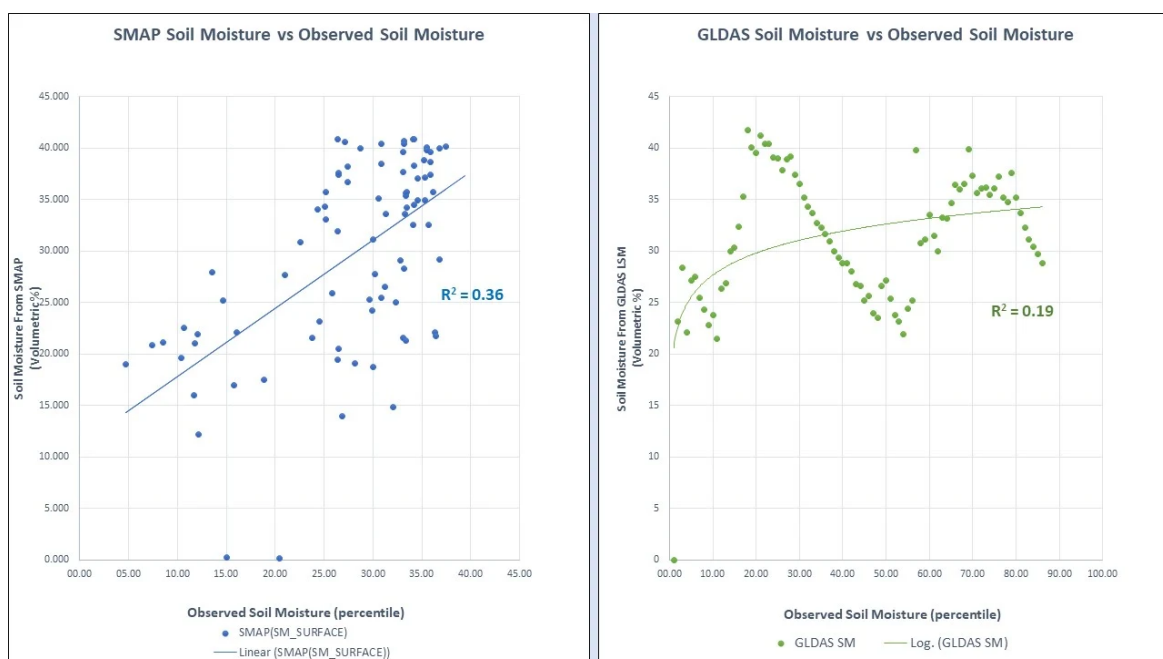


Figure 7: Single variable regression with SMA{ and GLDAS-2.2 soil moisture

CONCLUSIONS

- ANN provides promising potential in estimating soil moisture from satellite-derived products.
- Compared to using only SMAP products, model performance improved significantly when GLDAS-2.2 products were introduced.
- The release of daily GRACE gravity field solutions in near-real-time may provide a reasonable and continuous estimate of soil moisture in this data-scarce region.

CHALLENGES

- One possible cause for the discrepancy between observed and simulated soil moisture might be that we employed coarse resolution gridded data as input. However, the observed data was taken from a single spot. This can reduce the accuracy of the model.
- The public availability of GLDAS-2.2 products takes three months. In real-time prediction, this can become an issue.

AUTHOR INFORMATION

Siam Maksud

Siam Maksud (<https://www.linkedin.com/in/siam-maksud-59780421a/>) is an undergraduate student at the Bangladesh University of Engineering Technology. He is currently in his final year studying Water Resources Engineering. His work involves the use of GIS, MATLAB, and Python. He is keen on exploring data science and applying Machine Learning methods in the field of hydrology and climate change.

email: siam.maksud@gmail.com(personal)

1616015@wre.buet.ac.bd(work)

Phone No: (+880)1558963833

Alvee Bin Hannan

Alvee Bin Hannan (<https://www.linkedin.com/in/alvee-hannan-57189a219>) is a final year Undergraduate student pursuing his degree in Water Resources Engineering at the Bangladesh University of Engineering and Technology. He aspires to make a positive impact in his field through professional practice and experience that he gathered along his journey.

email: 1616016@wre.buet.ac.bd

Dr. Nasreen Jahan

Dr. Nasreen Jahan (<https://www.researchgate.net/profile/Nasreen-Jahan>) is currently working as a professor at the Department of Water Resources Engineering, Bangladesh University of Engineering and Technology. Her field of work involves Hydrology, Climate Change, and Modelling, Application of Remote Sensing and GIS in Water Resources Engineering, Modelling Carbon-Water-Vegetation Dynamics by coupling Flux Tower Data, and Remote Sensing.

email: nasreenjahan@wre.buet.ac.bd

ABSTRACT

Soil moisture plays an essential role in the complex eco-hydrologic processes, such as infiltration, rainfall-evapotranspiration-runoff circulation, photosynthesis, and groundwater recharge. However, the accurate estimation of soil moisture (SM) at regional or larger scale is difficult because SM varies highly over space and time due to heterogeneous land cover and soil properties, and ground measurements are often time-consuming and expensive. Currently, Bangladesh Meteorological Department (BMD) measures SM only at twelve stations which is quite inadequate for assessing large-scale spatial and temporal variation of SM. Thus, satellite-derived soil moisture data products or Global Land Data Assimilation System simulated (GLDAS-2.2) soil moisture dataset with the Gravity Recovery and Climate Experiment Data Assimilation (GRACE-DA) can be promising alternatives to the in-situ measurement for this data-scarce region. In this study, the spatial and temporal variations of SM from GLDAS and Soil Moisture Active Passive (SMAP) satellite were compared against the in-situ measurements from seven agrometeorological stations of Bangladesh. The GLDAS and SMAP products overpredicted the in-situ SM for most of the stations and could capture the temporal dynamics of observed SM with correlation coefficient (R) of 0.36 and 0.17, respectively. Later an Artificial Neural Network model was developed based on soil moisture from both sources (SMAP and GLDAS) and terrestrial water storage from GLDAS to obtain more accurate estimation of SM for this data-scarce region. The ANN model shows an improvement in estimation and predicted SM with $R = 0.63$ (considering all stations). The results were more promising when separate model is developed for each study site. Incorporating additional climate data (such as precipitation with different lag times) as input improved the accuracy marginally. This study suggests that the release of daily GRACE gravity field solutions in near-real-time may provide a reasonable and continuous estimate of soil moisture in this data-scarce region.

REFERENCES

[Tinker, H. Russell, and Husain, Syed Sajjad (2021, March 10). Bangladesh. Encyclopedia Britannica.
<https://www.britannica.com/place/Bangladesh>]

[<https://www.sciencedirect.com/science/article/pii/B9780128123621000102>]